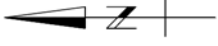


©Alan Wade Site Engineering Ltd.
 Notes: - drawing should only be used for its original intended purpose.
 1.The drawing should only be used for its original intended purpose.
 2.Dimensions in metres unless otherwise stated.
 3.Grid lines drawn at 100m intervals.

Application boundary

Other land in applicant's control



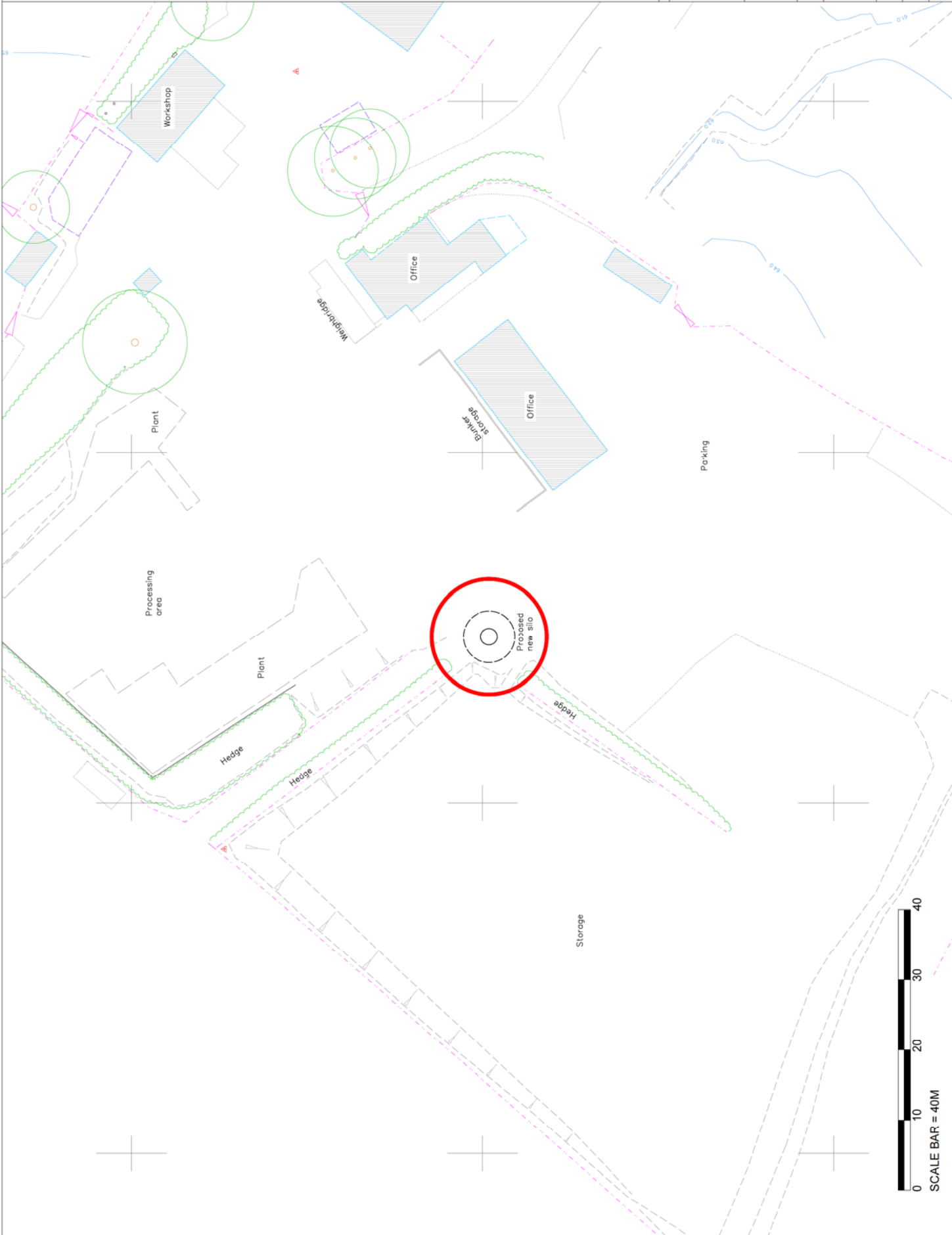
Revision	Comment	Date
ALAN WADE SITE ENGINEERING LIMITED <small>LAND SURVEYS AND VOLUMETRIC CALCULATIONS FOR EXISTING OPERATING SURVEYS@AWSEL.CO.UK</small> <small>WEBSITE: WWW.AWSEL.CO.UK</small>		
Project OVERTON FARM MAISEMORE NEW SILO		
Client COMPLETE UTILITIES		
Drawing Title LOCATION PLAN		
Drawn Date	12/03/20	Sampled Date
Scale	1:2500	(AT A3)
Drawing Number	LMM/036/02	Rev



Ordnance Survey, (c) Crown Copyright 2020. All rights reserved. Licence number 100022432

Key

Application boundary



Revision Comment Date

ALAN WADE
SITE ENGINEERING
LIMITED

LAND SURVEY AND VOLUMETRIC CALCULATIONS FOR PLANNING SUBMISSIONS
SURVEYS@AWADE.CO.UK
01223 800000

Project: OVERTON FARM
MAISEMORE
NEW SILO

Client: COMPLETE UTILITIES

Drawing Title: SITE PLAN

Drawn Date: 11/03/20

Scale: 1:250

Drawing Number: LMM/036/01

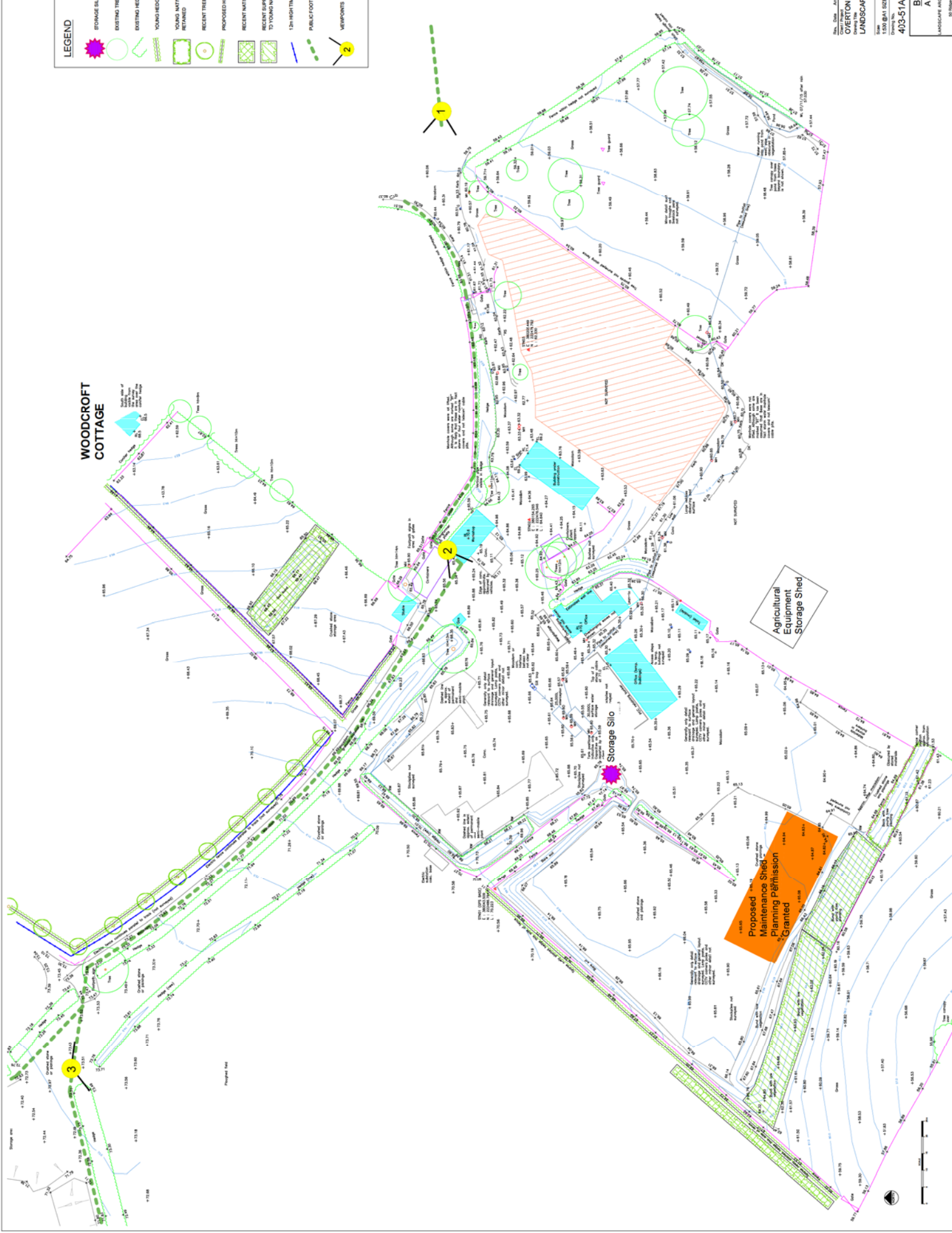
Drawn By: (AT A1)

Checked By: (AT A1)

Scale: 1:250

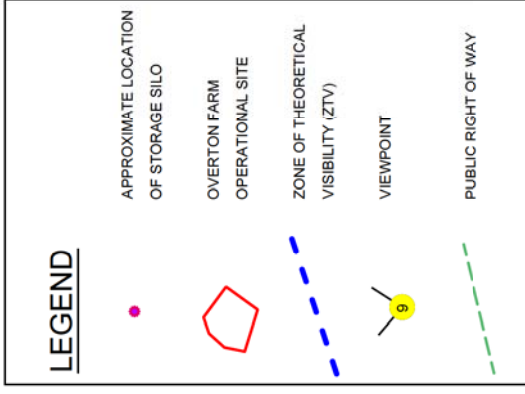
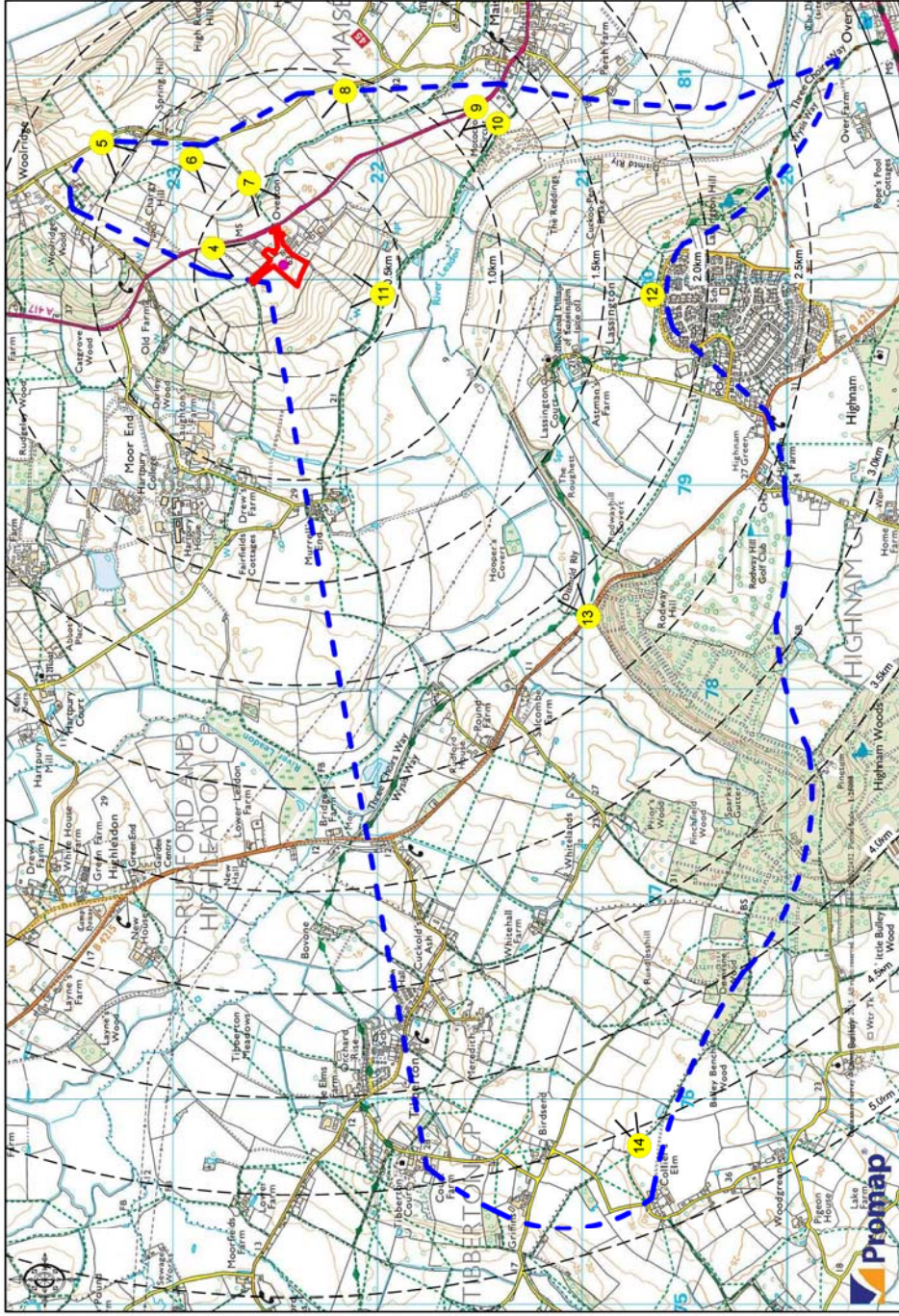
Drawing Number: LMM/036/01

LEGEND	
	STORAGE SILO
	EXISTING TREES RETAINED
	EXISTING HEDGE RETAINED
	YOUNG HEDGROW PLANTING RETAINED
	YOUNG NATIVE COPSE PLANTING RETAINED
	RECENT TREE PLANTING
	PROPOSED HEDGE
	RECENT NATIVE COPSE MIX PLANTING
	RECENT SUPPLEMENTARY PLANTING TO YOUNG NATIVE COPSE MIX
	12" HIGHT TIMBER POST & WIRE FENCE
	PUBLIC FOOTPATH
	VIEWPOINT 1
	VIEWPOINT 2
	VIEWPOINT 3



Date: 16/07/20
 Drawn: JB
 Checked: JB
 Scale: 1:500
 403-51A
BRIDGES DESIGN ASSOCIATES
 LANDSCAPE ARCHITECTURE & ENVIRONMENTAL PLANNING
 50 Regent Road, Lime Grove, Bristol BS4 5BS
 Tel: 01173 33005 Fax: 01173 33178 Email: info@bridgesdesign.co.uk

Project Name: Overton Farm - Storage Silo
 Client: Overton Farm
 Project Type: Landscape Assessment Plan
 Date: 16/07/20
 Drawn: JB
 Checked: JB
 Scale: 1:500
 403-51A
BRIDGES DESIGN ASSOCIATES
 LANDSCAPE ARCHITECTURE & ENVIRONMENTAL PLANNING
 50 Regent Road, Lime Grove, Bristol BS4 5BS
 Tel: 01173 33005 Fax: 01173 33178 Email: info@bridgesdesign.co.uk



Reproduced from Ordnance Survey maps with the permission of The Controller of Her Majesty's Stationary Office, Crown Copyright, Bridges Design Associates, Licence No. AR 35386R0001

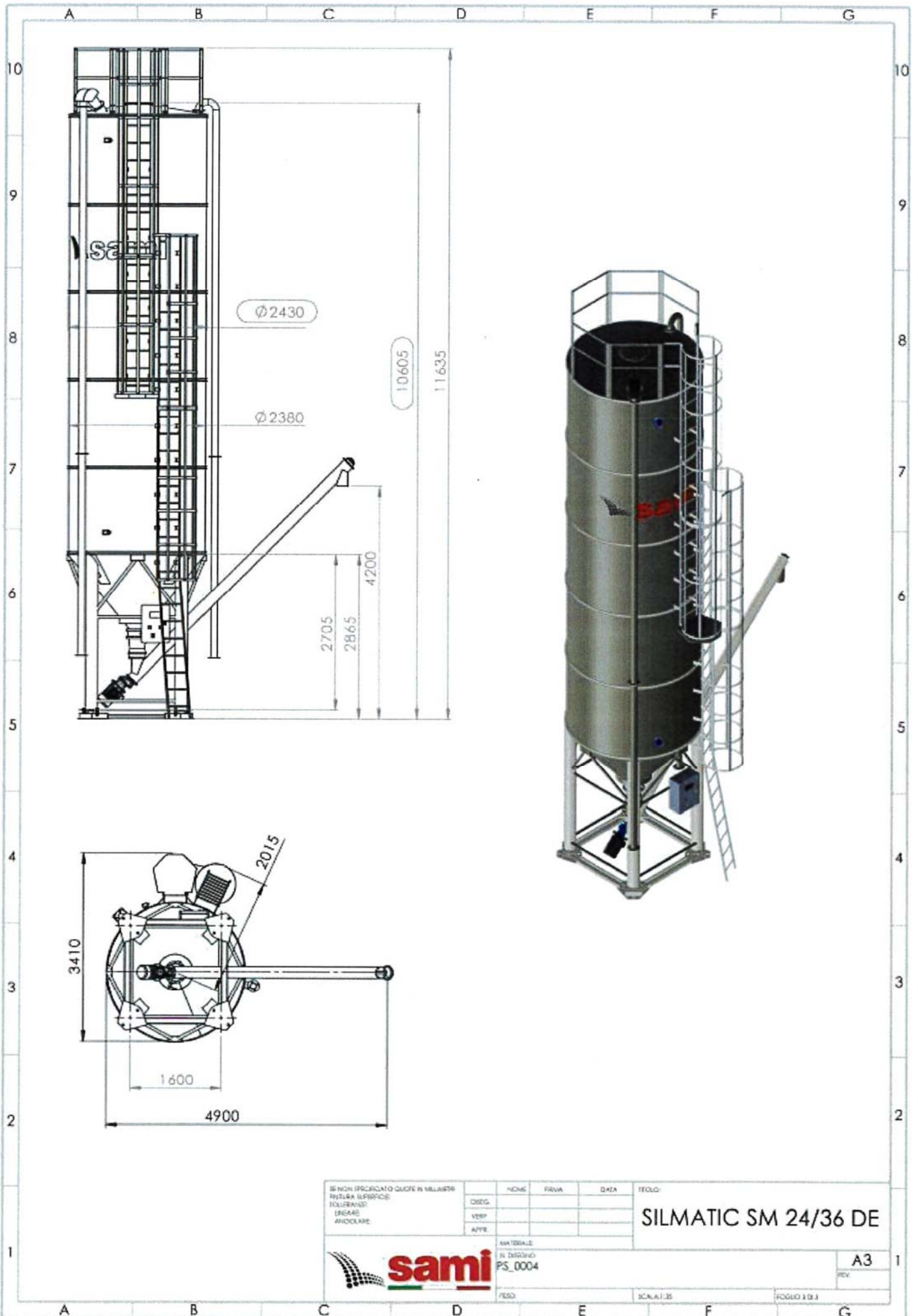


Rev. Date Amendment Drawn Checked

Over Project
OVERTON FARM - STORAGE SILO
 Drawing Title
LANDSCAPE CONTEXT PLAN

Scale 1:25,000@A3 Date 06-07-20 Drawn Checked
 JB
 Drawing No. 403-50A

BRIDGES DESIGN ASSOCIATES
 LANDSCAPE ARCHITECTURE • ENVIRONMENTAL PLANNING
 50 Ridgeway Road, Long Ashton, Bristol BS41 8ES
 Tel: 01275 394650 Fax: 01275 394776 Email: mail@bridgesdesign.co.uk



SE NON SPECIFICATO QUOTE IN MILLIMETRI PER LA SUPERFICIE ESTERNA INCASARE ANCOLE	PROG.	PROVA	DATA	TECO.
	DESIGN.			
	VERIF.			
	APPR.			
MATERIALE IN DISPOSITIVO PS_0004				SILMATIC SM 24/36 DE
		SCALA: 1:35		A3 REV.
FESD			FOGLIO 3 DI 3	